

# T. GRUA

# RAMO SECONDARIO

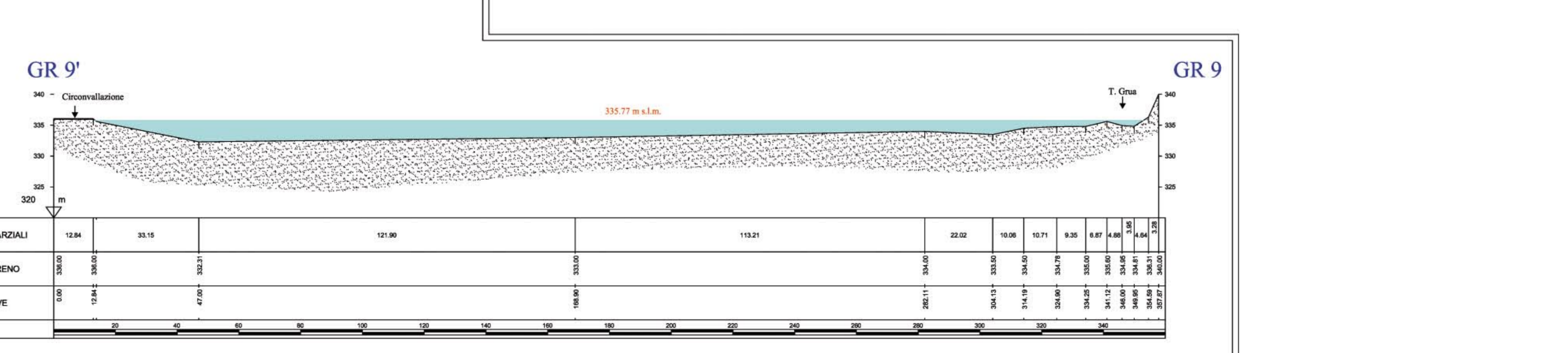
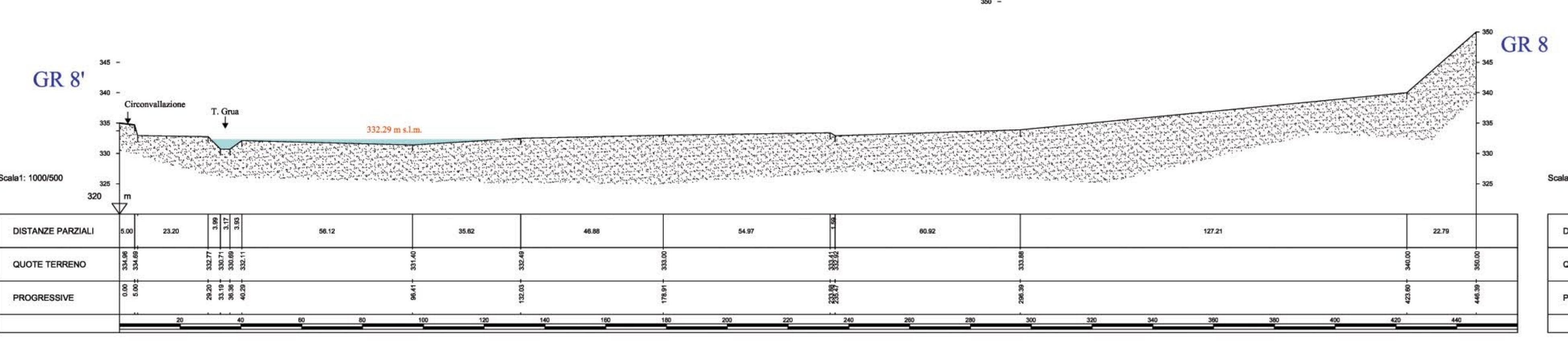
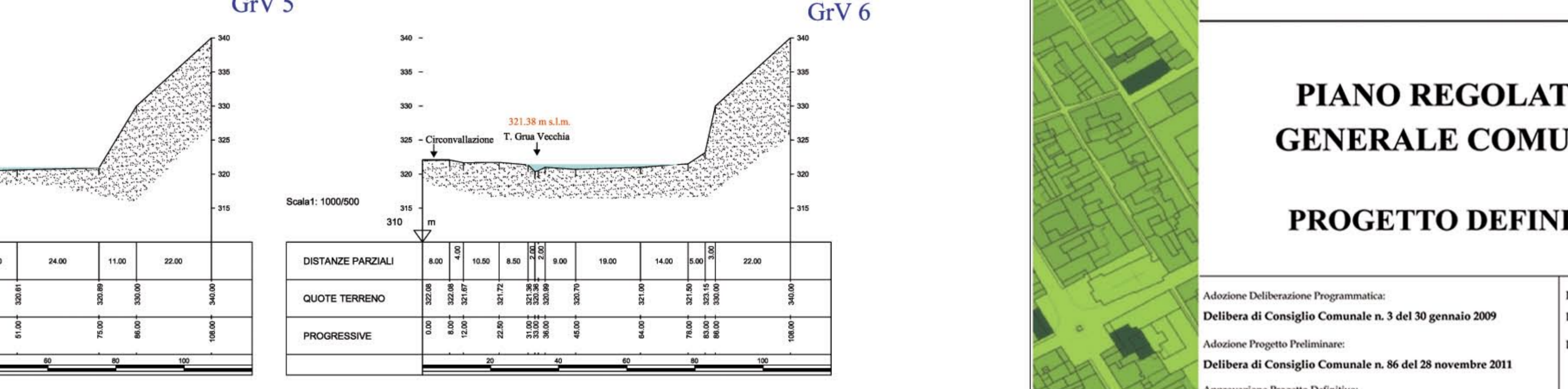
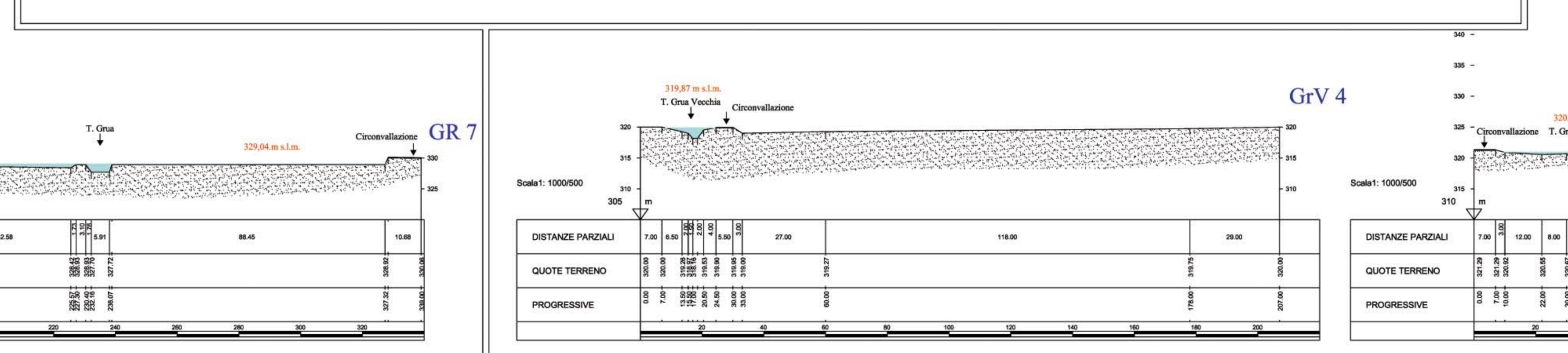
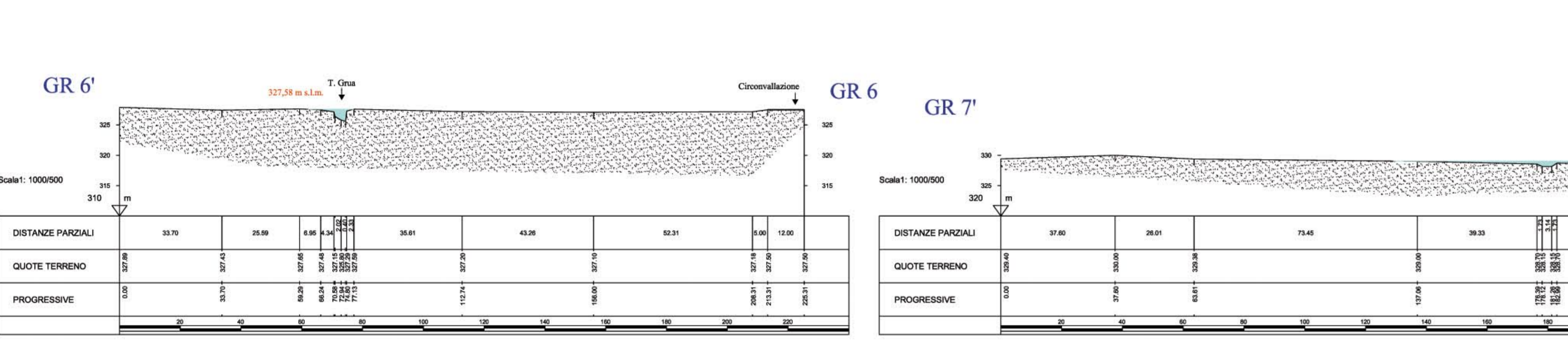
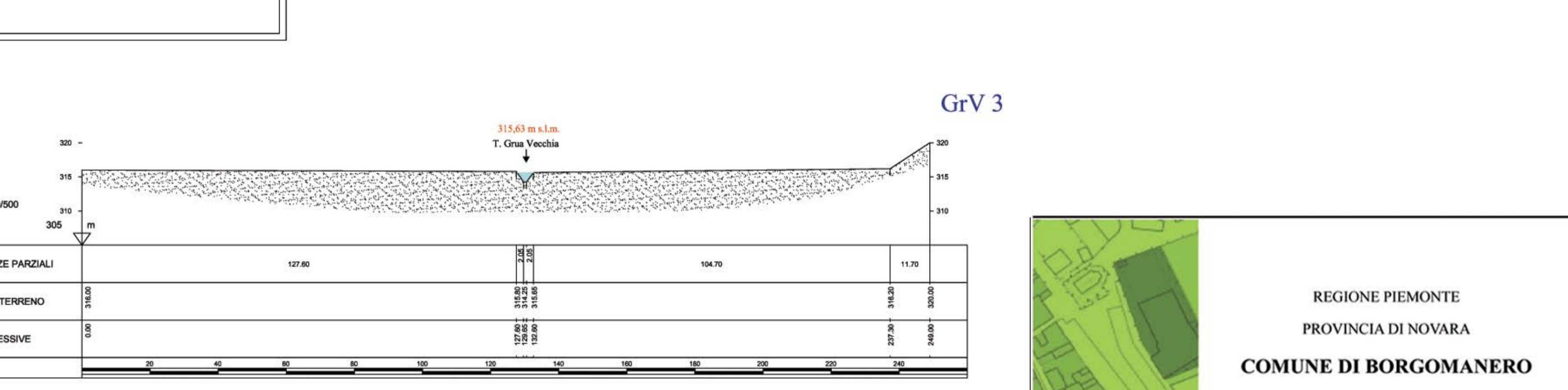
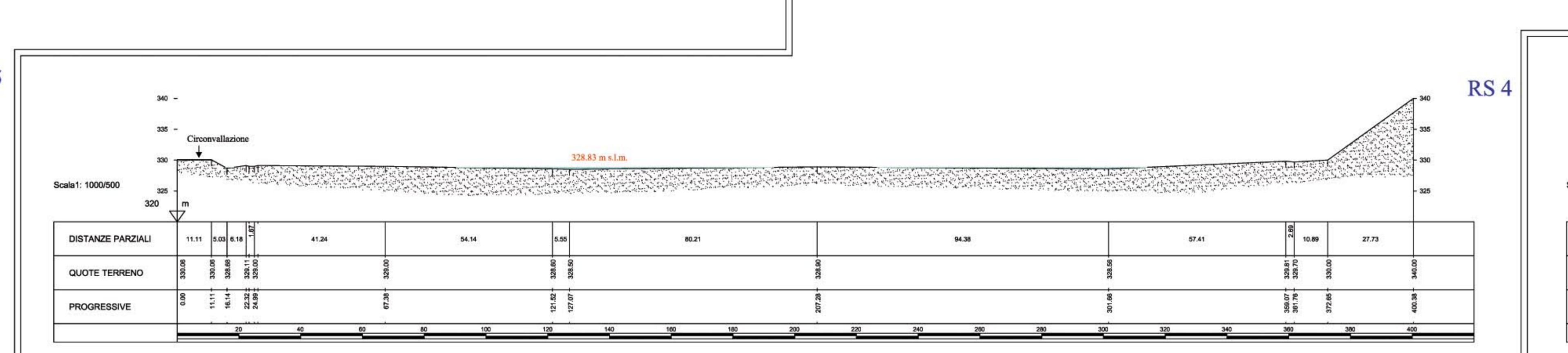
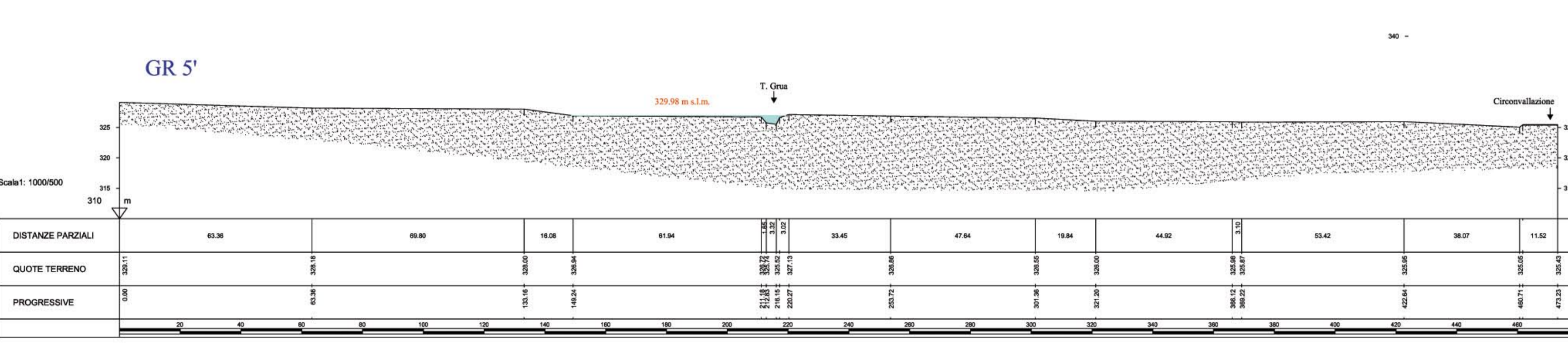
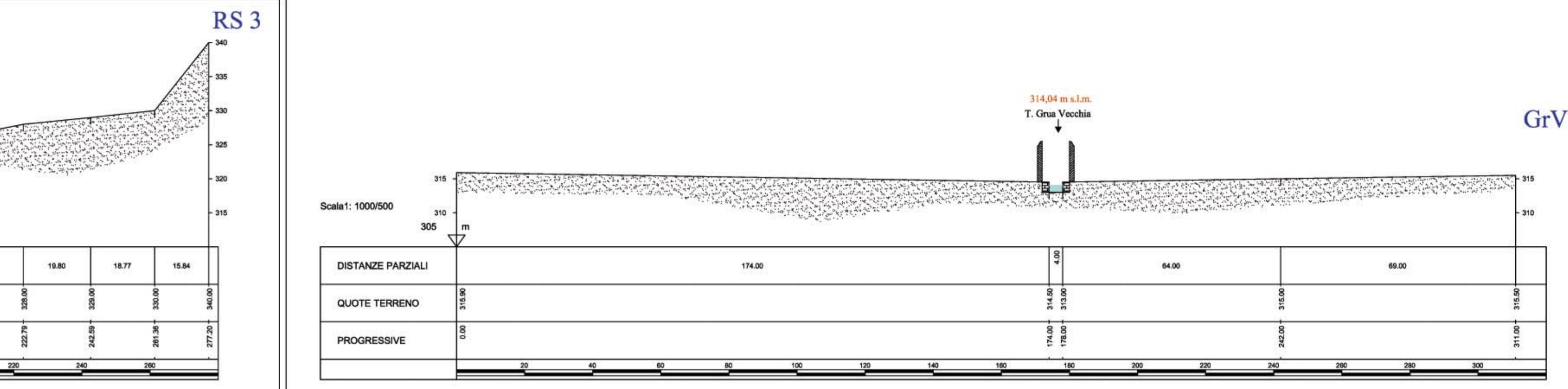
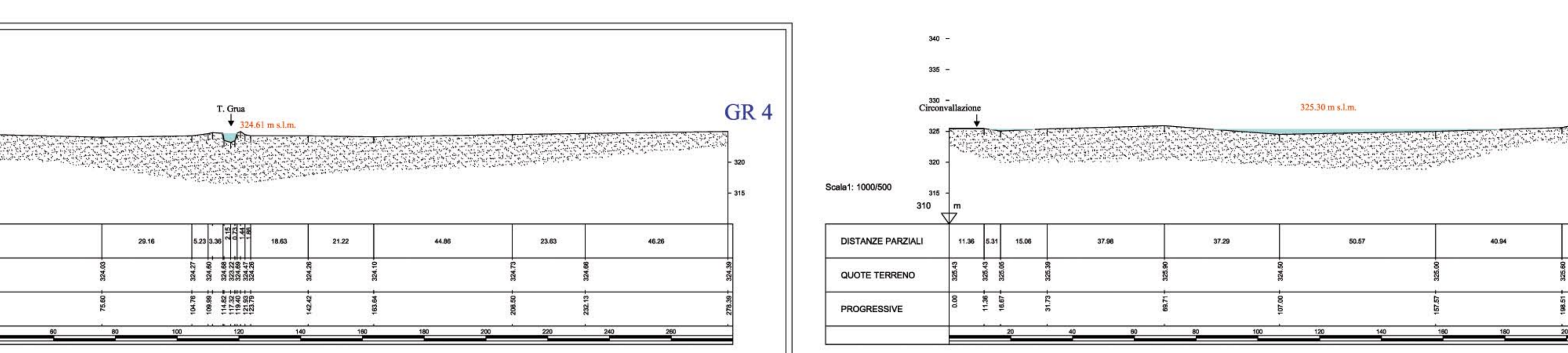
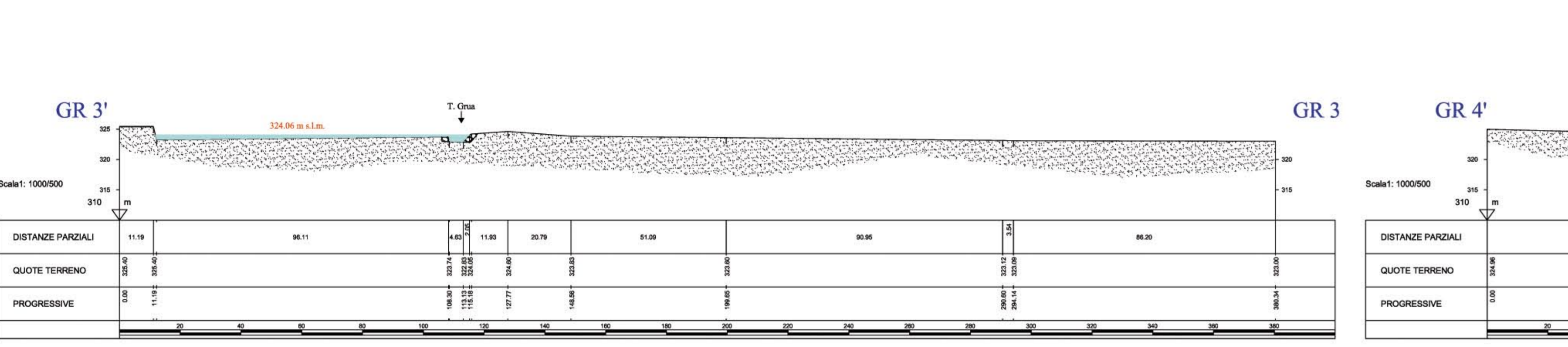
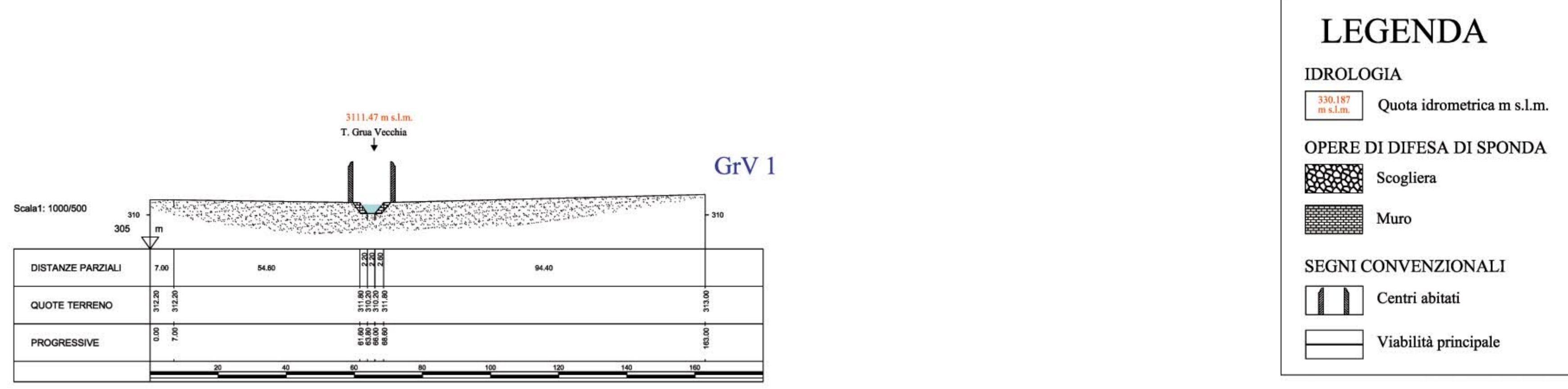
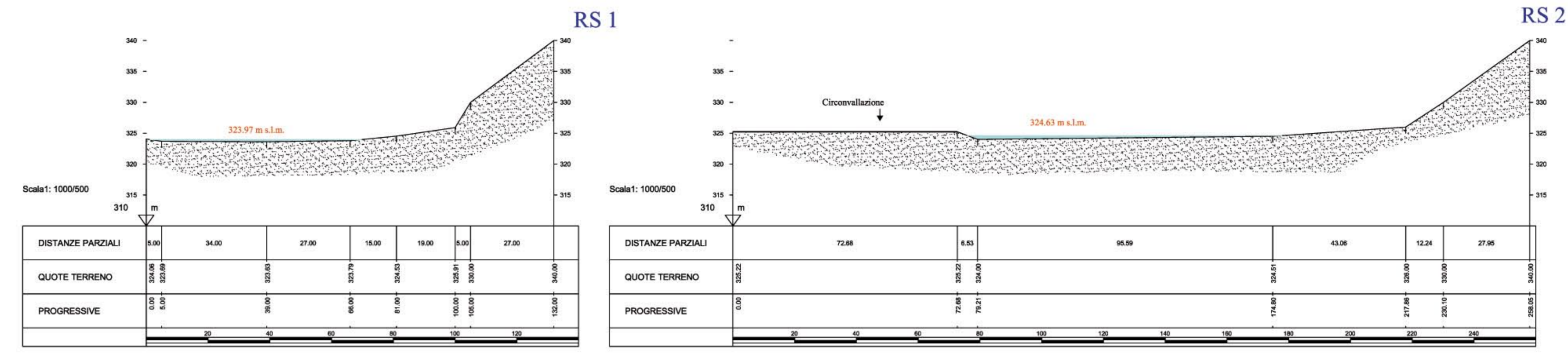
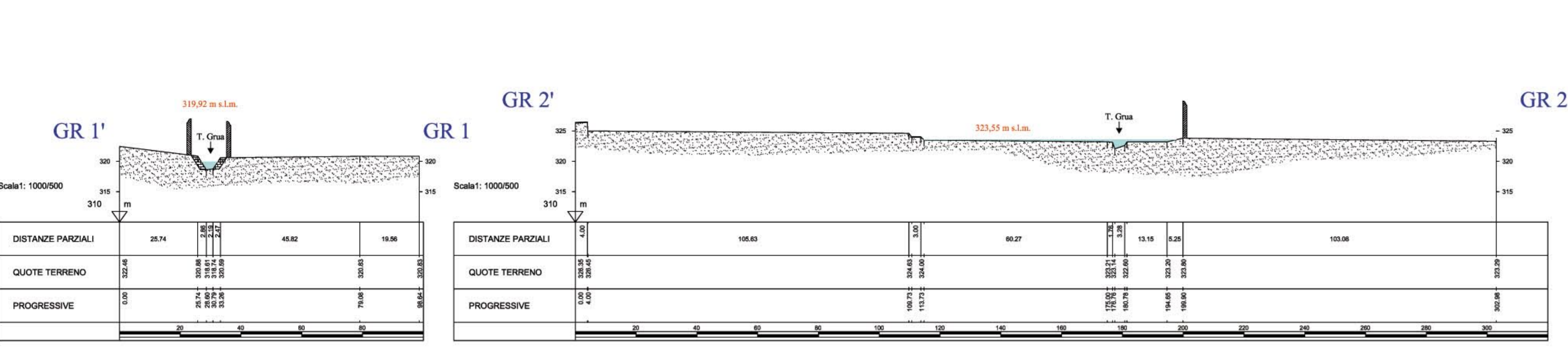
# T. GRUA VECCHIA

### LEGENDA

**IDROLOGIA**  
 Quota idrometrica m s.l.m.

**OPERE DI DIFESA DI SPONDA**  
 Scogliera  
 Muro

**SEGNI CONVENZIONALI**  
 Centri abitati  
 Viabilità principale



REGIONE PIEMONTE  
 PROVINCIA DI NOVARA  
 COMUNE DI BORGOMANERO

**PIANO REGOLATORE  
 GENERALE COMUNALE**

**PROGETTO DEFINITIVO**

Adozione Deliberazione Programmatica:  
 Delibera di Consiglio Comunale n. 3 del 30 gennaio 2009

Adozione Progetto Preliminare:  
 Delibera di Consiglio Comunale n. 86 del 28 novembre 2011

Approvazione Progetto Definitivo:  
 Delibera di C. C. n. del

Sindaco:  
 Dott.ssa Anna Tinivella

Assessor:  
 Rag. Pierfranco Mirtzio

Segretario:  
 Dott.ssa Maria Luisa Perocchini

Responsabile del procedimento:  
 Geom. Morena Medina

Progettisti:  
 Dott. Geol. F. Grioni  
 Dott. Geol. M. Mazzetti

Sezioni di verifica idraulica:  
**T. Grua**

Tavola:  
**8c**

Scala 1:1.000/500